


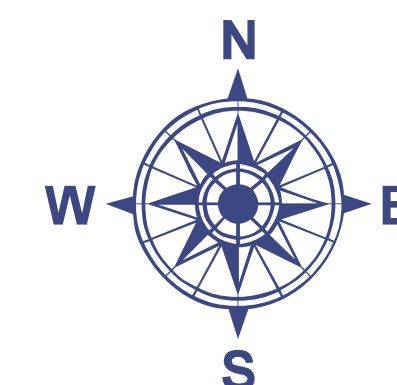
GIS property information last updated: October 2009

This map is prepared for the inventory of real property within the City of Middletown and is compiled from tax maps, recorded deeds and plats. Users of this tax map are hereby notified that the aforementioned public primary information sources should be consulted for the verification of the information contained on this map. Planimetric data is from a 1997 flyover by the James W. Sewall Company. The City of Middletown and its mapping contractor assume no legal responsibility for the information contained herein.

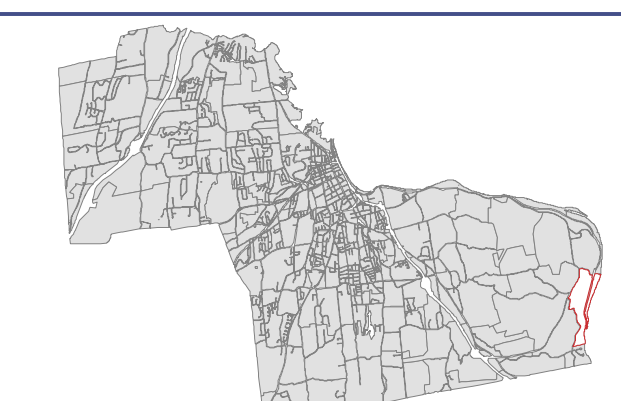
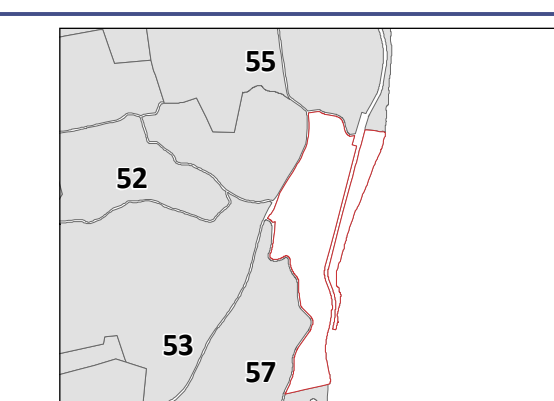
- | | | |
|---------------------------|--------------------|--------------------|
| --- Former property lines | --- Property hooks | Water features |
| --- Water boundary | --- Rail Roads | --- Pools |
| --- ROW boundary | --- Rock walls | --- Buildings |
| --- Parcel boundary | --- Streams | --- Paved surfaces |
| --- Paper Street | --- Easements | --- Unpaved roads |



TAX ASSESSOR MAPS
For
The City of Middletown, Connecticut



1 inch = 200 feet
0 100 200 400 Feet



TAX MAP
56